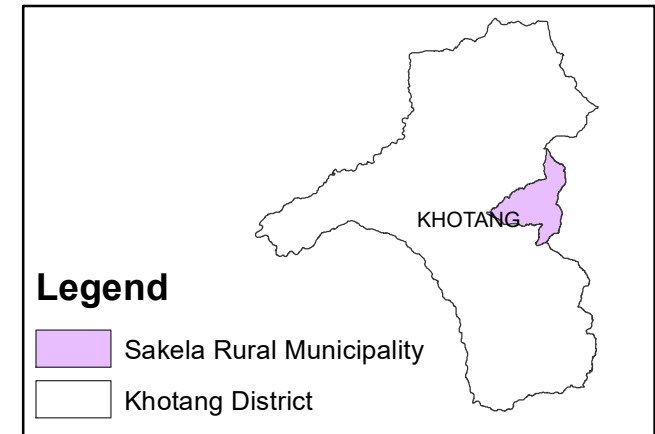




## Major Rivers



### Legend

-  Sakela Rural Municipality
-  Khotang District

### Legend

-  Municipality Boundary
-  Ward Boundary
-  Major Rivers

Coordinate System: Modified UTM84  
 Projection: Transverse Mercator  
 Datum: Everest Adj 1937  
 False Easting: 500,000.0000  
 False Northing: 0.0000  
 Central Meridian: 84.0000  
 Scale Factor: 0.9999  
 Latitude Of Origin: 0.0000  
 Units: Meter